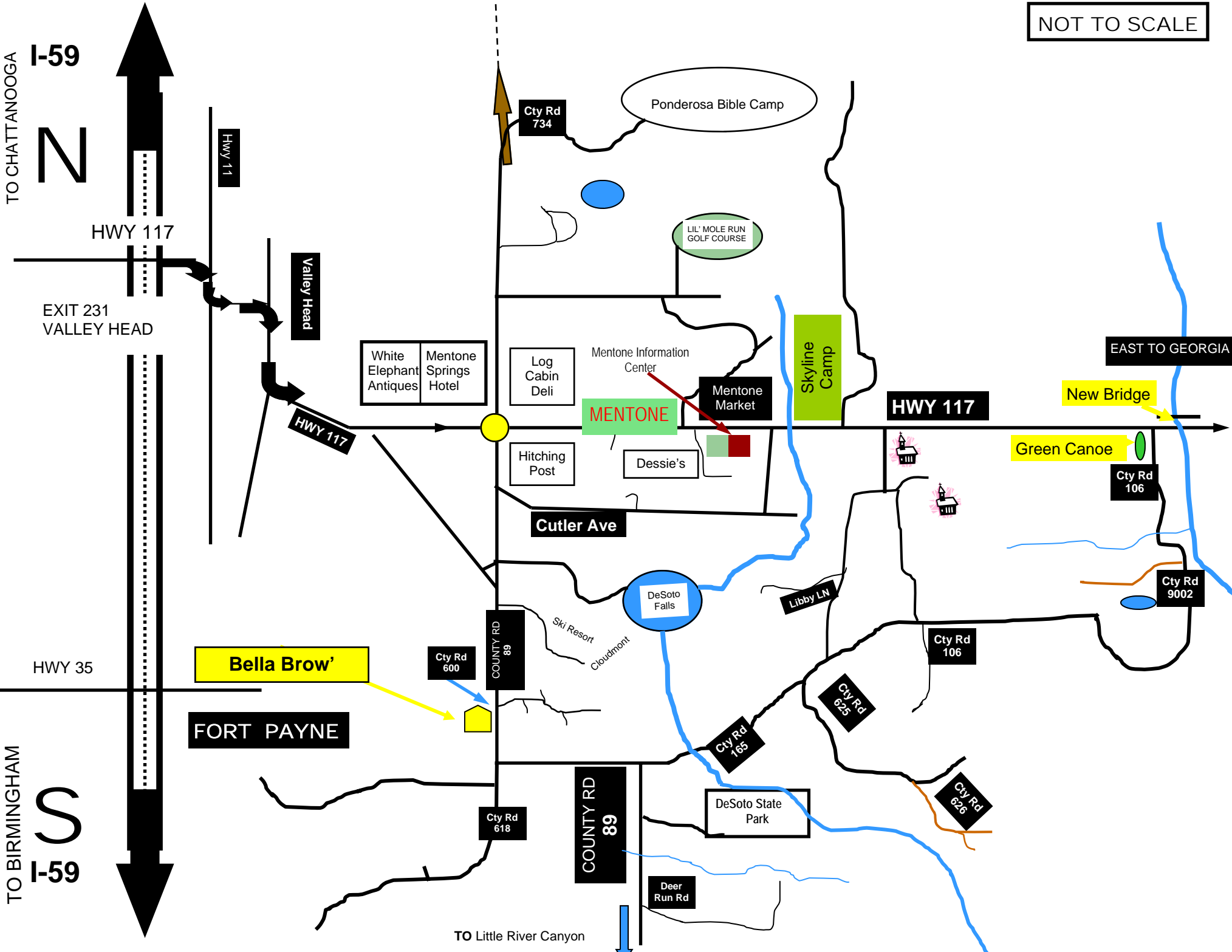



NOT TO SCALE



TO CHATTANOOGA

I-59

N



HWY 117

EXIT 231 VALLEY HEAD

Valley Head

HWY 117

White Elephant Antiques
Mentone Springs Hotel

Log Cabin Deli

Mentone Information Center

MENTONE

Mentone Market

Skyline Camp

EAST TO GEORGIA

New Bridge

Green Canoe

Cty Rd 106

Cty Rd 9002

Cutler Ave

DeSoto Falls

Libby LN

HWY 35

Bella Brow'

FORT PAYNE

Cty Rd 600

COUNTY RD 89

Ski Resort Cloudmont

Cty Rd 106

Cty Rd 625

Cty Rd 185

DeSoto State Park

Cty Rd 626

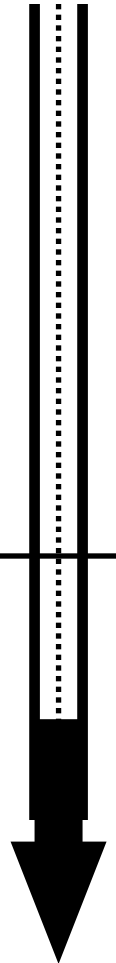
Cty Rd 618

COUNTY RD 89

Deer Run Rd

TO BIRMINGHAM

S



I-59

TO Little River Canyon

DIRECTIONS TO MENTONE, ALABAMA

From: Huntsville or Decatur, AL

Take Hwy 72 E out of Huntsville towards Scottsboro, Alabama. Take the Hwy. 35 exit at Scottsboro. Turn Right Go across the river; take first left on County Road 40. Stay on Co. Rd. 40 until it merges and becomes Alabama 117. Follow 117 all the way up Look Out Mountain into Mentone.

From: Birmingham, Gadsden, or Montgomery, AL

Take I-59 North to Exit 231 Turn right onto Alabama Highway 117. Follow 117 South all the way up Look Out Mountain into Mentone.

From: Nashville or Chattanooga, TN

Take I-59 South to Exit 231. Turn left onto Hwy 117. Follow 117 all the way up Look Out Mountain into Mentone.

From: Atlanta, GA

Take I-75 North to Exit 306. (Adairsville); Turn LEFT off ramp onto GA 140. Stay on GA 140 (toward Armuchee) for 7/8 miles. You will cross over GA-53 (toward Summersville) for another 7/8 miles. Turn RIGHT onto US-27 N / GA-1 N. Continue to follow US-27 N / GA-1 N for 13 miles. Turn LEFT onto .GA-48. Continue to follow GA-48 (toward Menlo) for 20 miles, noting that GA-48 becomes AL-117. Follow 117 to Mentone.

***** YELLOW FLASHING LIGHT AT TOP OF THE MOUNTAIN IS THE KEY MARKER IN MENTONE*****

Bellamore'

OPTION 1: Coming up Look Out Mountain on 117 from I59, TURN Right on Co. Rd. 89 at the flashing light on the top of the mountain. Go about 5.2 miles and look for County Road 600 on the left (this is about ½ mile past Comer Boy Scout Camp). Driveway to cabin is just past County Road 600 on the right. Larger cabin on brow. Look for Mentone Cabin Sign.

OPTION 2: Coming up Look Out Mountain on 117 from I59 – look for a “Welcome to Mentone” sign: About 100 yards ahead there is a sharp turn-off to the right; it is preceded by a yellow upcoming intersection road sign. Carefully turn right onto this road - it is quite curvy - use caution. Continue until you reach the intersection at the top of the hill.

Merge right and continue on County Road 89. Travel about 3 miles, you will pass Comer Boy Scout Camp. Drive way to cabin is just past County Road 600 on the right. Larger cabin on brow.